Historic, archived document

Do not assume content reflects current scientific knowledge, policies, or practices.

1
F765Fo
Diamond Mtn.
Reserve

Flat
Folio

U. S. Department of Agriculture
FOREST SERVICE
GIFFORD PINCHOT, Forester

FOREST ATLAS

OF THE

NATIONAL FORESTS OF THE UNITED STATES

DIAMOND MOUNTAIN

FOLIO

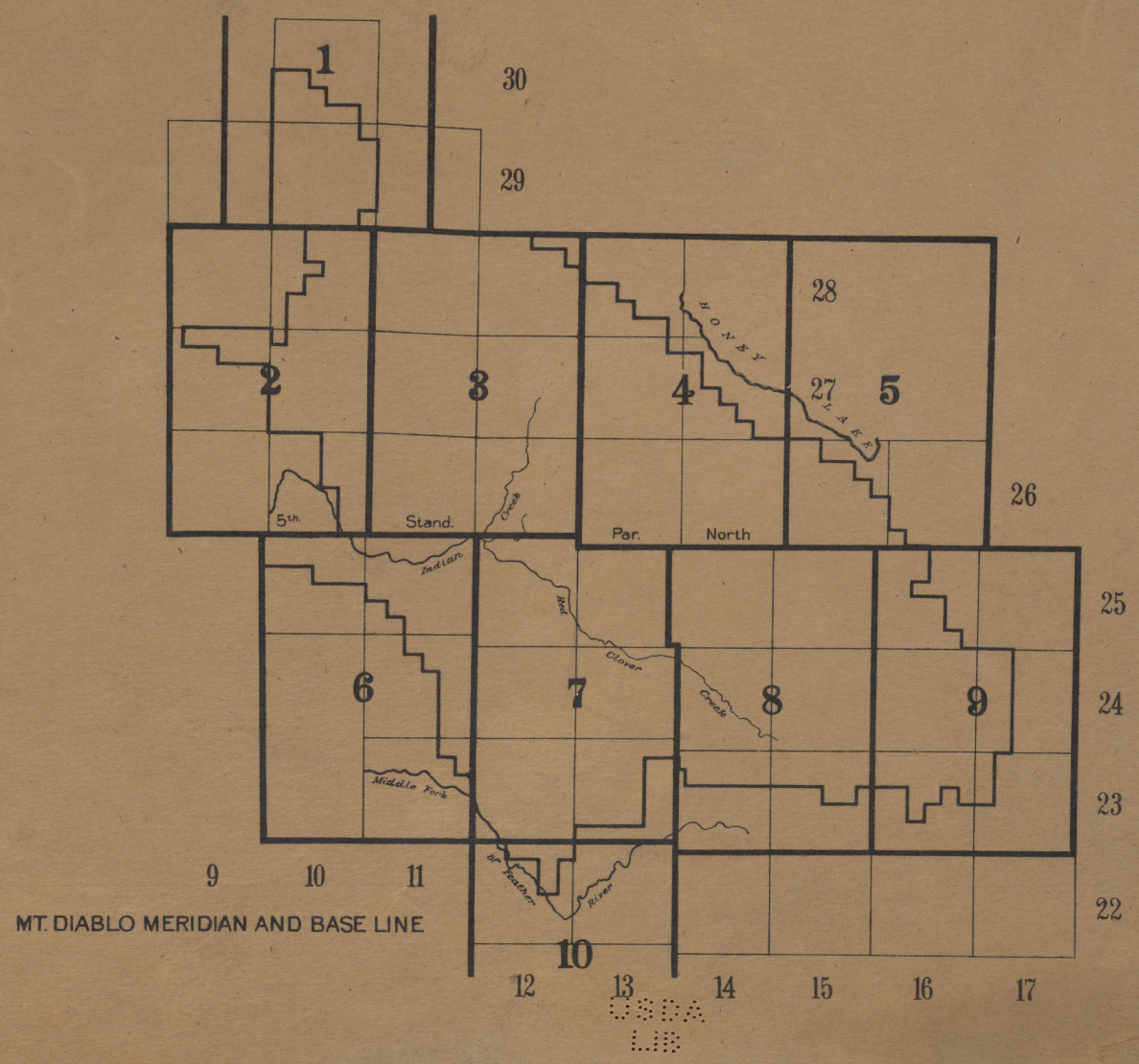

OK-5,9B-
11-27-24

USDA
LIB

PRINTED BY THE UNITED STATES GEOLOGICAL SURVEY
GEORGE OTIS SMITH, DIRECTOR

מב
נאבע

FOREST ATLAS

GENERAL CLASSIFICATION

Commercial Timber

- Less than 2,000 B.F. per acre
- 2,000 to 5,000 B.F. per acre
- 5,000 to 10,000 B.F. per acre
- 10,000 to 25,000 B.F. per acre
- 25,000 to 50,000 B.F. per acre

- Woodland, cordwood, poles, etc.
- Chaparral or brush
- Sagebrush
- Grassland, parks, etc.
- Barren, above timber line, etc.
- Desert
- Burn, not restocking
- Burn, scattering trees or restocking
- Burn, forest cover established (The color indicates the stand)
- Windfall
- Bug-killed or diseased
- Old cutting, less than $\frac{1}{3}$ of the merchantable timber removed
- Old cutting, $\frac{1}{3}$ to $\frac{2}{3}$ of the merchantable timber removed
- Old cutting, $\frac{2}{3}$ to all of the merchantable timber removed

- Timber sales, less than $\frac{1}{3}$ of the merchantable timber removed
- Timber sales, $\frac{1}{3}$ to $\frac{2}{3}$ of the merchantable timber removed
- Timber sales, $\frac{2}{3}$ to all of the merchantable timber removed

- Cultivated
- Irrigated

TITLE

- (A) State lands, approved
- (○) State lands, not approved
- I Indian allotments
- L Lieu selections
- PB Pending base
- RP Railway lands, patented
- R Railway lands, not patented
- HP Homesteads, patented
- H Homesteads, not patented
- CE Cash entry
- T Timber and stone
- C Coal entry
- D Desert entry
- TE Townsite entry

- Mineral lode claims, patented
- P Mineral placer claims, patented
- M Mineral mill site, patented
- MC Mineral classification

GRAZING MAP LEGEND

- Supervisor's headquarters
- Supervisor's division
- Ranger's division
- Grazing districts
- Open for all stock
- Open for cattle and horses only
- Open for sheep and goats only
- Closed for all stock
- Lambing grounds
- Driveways for stock
- Corral

CONVENTIONAL SIGNS

- Block line
- Compartment line, sales
- Boundary line for all other classifications
- Grant line
- Telegraph line
- Telephone line
- Power line
- Pipe line
- Aqueduct
- Railroad
- Tramway
- Wire rope conveyor
- Wagon road
- Secondary or private road
- Pack trail
- Foot trail
- Fire line
- Fence
- Ditch
- Flume
- Slide
- Log driving route
- Rollway
- Skidway
- Bridge
- Ferry
- Ford
- Experimental nursery (area)
- Experimental nursery (location)
- Permanent nursery (area)
- Permanent nursery (location)
- Forested by natural seeding
- Forested by artificial seeding } For planting maps
- Forested by planting
- Location of Silvical experiments
- Corral
- Supervisor's headquarters
- Ranger's headquarters, no house
- Ranger's headquarters, with house
- House
- Railroad station
- Stage station
- Power station
- Hotel
- Store
- School
- Church
- Cemetery
- TEL. Telegraph office
- TLP. Telephone office
- Cabin
- Dairy
- Logging camp
- Sawmill, portable
- Sawmill, stationary
- Grist mill
- Grist and sawmill
- Apiary
- Windmill
- Well
- Quarry or gravel pit
- Mine location, unpatented
- Mine shaft
- Triangulation station
- B.M. 1232 Bench mark.

ALPHA-NUMERIC SYMBOLS FOR WESTERN COMMERCIAL TREE SPECIES

These will be used on maps, where limited space makes necessary, in the following manner:

D129=Pseudotsuga taxifolia, average stand 29,000 B.M. per acre

Q6I2=Quercus agrifolia, average stand 12 cords per acre

T67=Thuja plicata, average stand 7 tele-poles per acre

PO	Pinus contorta (murrayana)	Lodgepole Pine
1	flexilis	Limber Pine
2	monticola	Western White Pine
3	lambertiana	Sugar Pine
4	ponderosa	Yellow Pine
5	coulteri	Coulter Pine
6	sabiniana	Gray Pine
7	jeffreyi	Jeffrey Pine
8	radiata	Monterey Pine
9	attenuata	Knobcone Pine
B2	strobiformis	Mexican White Pine
5	albicaulis	White-bark Pine
6	torreyana	Torrey Pine
7	edulis	Pinon
9	monophylla	Single-leaf Pinon
AI	Abies magnifica	Magnificent Fir
2	concolor	White Fir
3	shastensis	Shasta Fir
4	nobilis	Noble Fir
5	lasiocarpa	Alpine Fir
6	grandis	Lowland Fir
7	arizonica	Arizona Cork Fir
8	amabilis	Lovely Fir
9	venusta	Bristle-cone Fir
S2	Picea engelmanni	Engelmann Spruce
3	parryana	Blue Spruce
5	breweriana	Weeping Spruce
6	sitchensis	Sitka Spruce
DI	Pseudotsuga taxifolia	Douglas Fir (Red)
5	macrocarpa	Bigcone Spruce
H5	Tsuga mertensiana	Black Hemlock
6	heterophylla	Western Hemlock
RI	Sequoia sempervirens	Redwood
5	washingtoniana	Bigtree
C5	Chamæcyparis nootkatensis	Yellow Cedar
6	lawsoniana	Port Orford Cedar
T6	Thuja plicata	Red Cedar
L5	Larix lyallii	Alpine Larch
7	occidentalis	Western Larch
O5	Libocedrus decurrens	Incense Cedar
K5	Cupressus macnabiana	Macnab Cypress
6	macrocarpa	Monterey Cypress
7	arizonica	Arizona Cypress
8	goveniana	Gowen Cypress
JI	Juniperus utahensis	Utah Juniper
2	pachyphlœa	Alligator Juniper
4	occidentalis	Western Juniper
5	sabinoides	Mountain Juniper
7	californica	California Juniper
9	monosperma	One-seed Juniper
QO	Quercus chrysolepis	Canyon Live Oak
I	californica	California Black Oak
2	lobata	California White Oak
3	douglasii	Blue Oak
4	garryana	Pacific Post Oak
5	wislizeni	Highland Oak
6	agrifolia	California Live Oak
7	gambelii	Gambel Oak
8	densiflora	California Tanbark Oak
9	engelmanni	Engelmann Oak
M2	Acer macrophyllum	Oregon Maple
5	glabrum	Dwarf Maple
9	negundo californicum	California Boxelder
WO	Populus trichocarpa	Black Cottonwood
2	fremontii	Fremont Cottonwood
5	tremuloides	Aspen
7	angustifolia	Narrowleaf Cottonwood
FI	Fraxinus pennsylvanica	Red Ash
6	oregona	Oregon Ash
8	lanceolata	Green Ash
UI	Prunus demissa	Western Choke Cherry
Y7	Platanus wrightii	Arizona Sycamore
8	racemosa	California Sycamore
XO	Salix lasiandra	Western Black Willow
2	sessilifolia	Silverleaf Willow
9	amygdaloides	Almondleaf Willow

U.S. Improvements made by the United States are marked U.S.

Proposed improvements are shown by the appropriate sign and designated by "Proposed" on the margin of the maps

Abandoned improvements are shown by zeros O O O O and designated on the margin of the maps

Additional buildings may be shown by using the house sign (▬) with a written designation; thus:

- ▬ Slaughter house
- ▬ Livery barn
- ▬ Sanatarium

etc., etc.

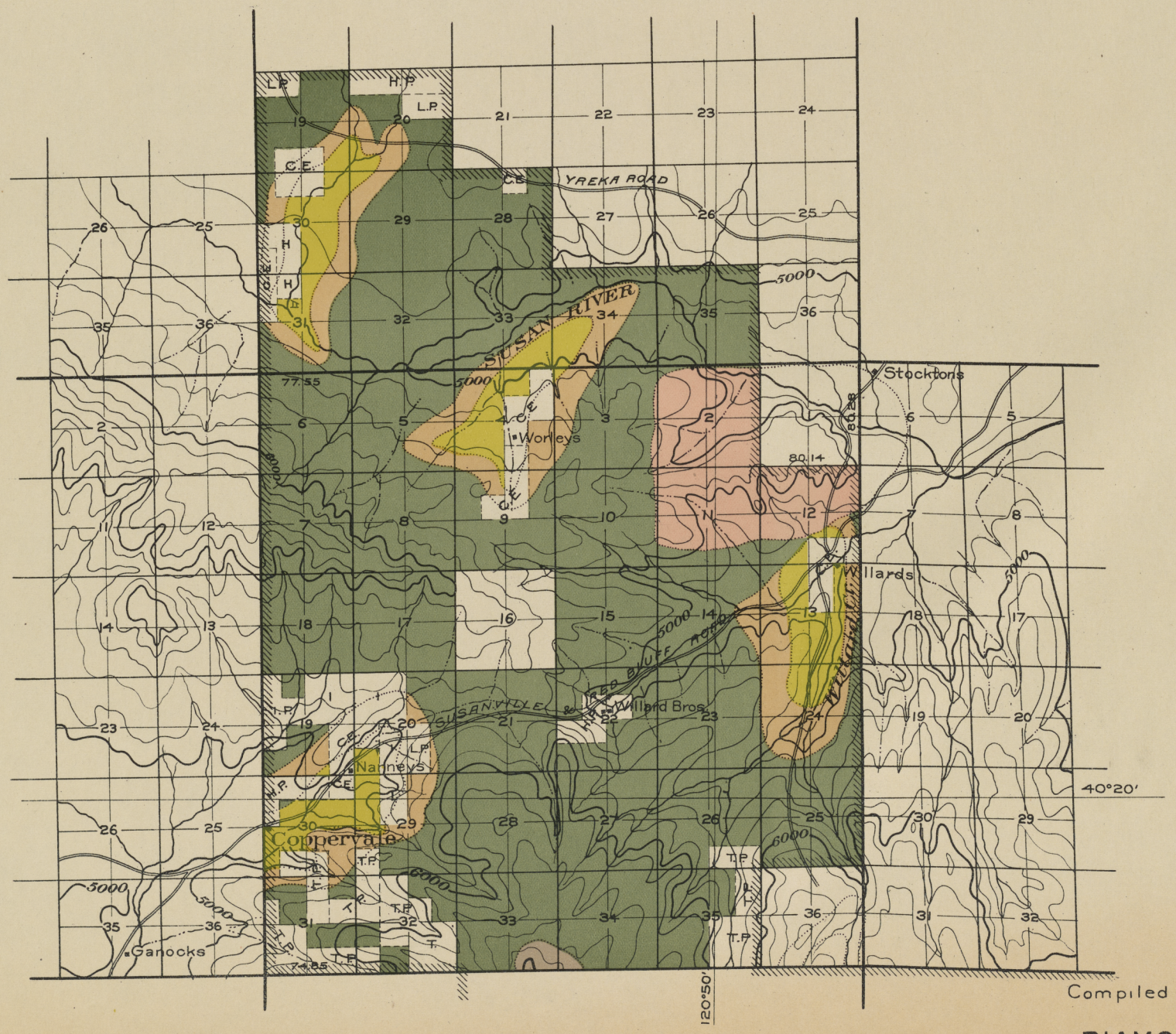

Compiled by J.S.Noel 1907
J.S.N

DIAMOND MOUNTAIN

MOUNTAIN MEADOWS

Mountain Meadows Creek

Parkers

Large Spring

Spring

Cottonwood

BOUNDARY LINE

Moonlight

PLUMAS CO.

Homer Lake

Mt Keddie

Meadows Road

Wolf Creek

PECK VALLEY

Fair Grounds

Greenville

North Canyon

Round Valley Reservoir

Little Grizzly Creek

Old Mine

Indian Creek

INDIAN VALLEY

Crescent

Indian School

W.T. Starks

Mt Cutchen

NORTH ARM

Foreman

Arlington Bridge

Taylorsville

Mt. Jura

Evans Peak

Evans

Spring Valley

Genesee Road

Stanley Road

Hough Creek

Parallel North

Compiled by J. S. Noel. 1907

J. S. N.

DIAMOND MOUNTAIN

MT. DIABLO MERIDIAN

T28N

T27N

T26N

R9E

R10E

T28N

T27N

T26N

40°10'

120°40'

Diamond Mt. Gravel Mine

D-I-A-M-O-N-D M-O-U-N-T-A-I-N-S

Elysian Cr.

TIMBER ROAD

Ward Camp

Lone Rock

Droges Dairy House

Tufas

Boulder Cr.

Indian Creek

Jacks Creek

Indian Cr.

Lone Rock Cr.

ANTELOPE VALLEY

Lucky Strike Mine

Taylor Lake

Starks Barn

Jas Ford

Well

Blacksmith Shop

Kettle Rock

Dr. Earesche

Peters Cr.

Barn

Tom Peters

HOSSELKUS VALLEY

Spring

Taylor Diggings

N.F. Foremans Ravine

Foremans Ravine

Taylor Diggings Placer Claim

Hornfel Point

Tom Henry

5th Standard Parallel North

Compiled by J.S. Noel. 1907.
J.S.N.

DIAMOND MOUNTAIN

MT. DIABLO MERIDIAN

R11E

R12E

T28N

T27N

T26N

Janesville

Hostetters

Buntingville

Thompson Peak

Clarks Peak

Clarks

Milford

Joe. Eppstein

Dry Brook

Susanville

Honey Lake

Reno

Road

Lassen Co.

Plumas Co.

Thompson Creek

Cottonwood Creek

Willow Cr.

Stony Cr.

Boundary Line

Var. 16° 30'

1874

Compiled by H.S. Meekham 1907.
J.S.N

5th Standard Parallel North

DIAMOND MOUNTAIN
MT. DIABLO MERIDIAN

R13E

R14E

HONEY LAKE
40°10'
120° 10'
LASSEN CO.
PLUMAS CO.
Spring
Spring
Spring
Spring
Long Valley Cr.
SUSANVILLE AND RENO ROAD
C.N. & O. R.R.
McKesick Peak
7083
Lake Greeno
Lake Greeno
St. Chance
Ct.
J. Peterson
5th Standard Parallel North
T26N
R15E
R16E
DIAMOND MOUNTAIN
MT. DIABLO MERIDIAN
Compiled by H.S. Meekham 1907.
J.S.N.

5th Standard Parallel North

T25N

T24N

T23N

40°

39°50

RIOE

RIIE

DIAMOND MOUNTAIN

MT. DIABLO MERIDIAN

Compiled by J.S. Noel. 1907.
J.S.N.

5th Standard Parallel North

R12E

R13E

T25N

T24N

T23N

Flournoy

Shipes

Spring

Queen

Squaw Creek

Red Clover Creek

SQUAW VALLEY

Mt. Ingalls
8377

Abbey Bridge

VALLEY ROAD

Chase

RED CLOVER VALLEY

Little Grizzly Creek

Grizzly Canyons

Old House Gr.

BAGLEY PASS

Big Grizzly Creek

GRIZZLY VALLEY

Emigrant Gr.

Little Long Valley Cr.

Big Hill

Turners

Lava Peak

Hay Creek

Long Valley

Ditch

Cogswell Cr.

Jackson Cr.

Mt Jackson
6825

Cedar Gulches

Penman Peak
7280

Contest

Willow Spring

THREE MILE VALLEY

Smiths Peak

CHARLIES VALLEY

Humbug Cr.

M. & P. FEATHER RIVER R.R.

W. P. R. R.

120°40'

120°30'

40°

39°50'

Compiled by J.S. Noel. 1907
J.S.N.

DIAMOND MOUNTAIN
MT. DIABLO MERIDIAN

5th Standard Parallel North

T14E

T15E

T25N

T24N

T23N

40°

39°50'

120°20'

Squaw Queen Creek

SQUAW VALLEY

Dixie Creek

Spring

DIXIE VALLEY

RED CLOVER VALLEY

Red Clover Creek

Boards

Crows

Dixie Mt.

8253

Grizzly Creek

Alex Kerby

Beckwith

M. FORK

FEATHER RIV.

Ross

SW Mape

Sugar Loaf Peak

Bald Rock

A.J. Laffranchini

Trenchmans Cove

Trenchman's

Duncans

The Buttes

(NARROW GUAGE) SIERRA VALLEY AND MOHAWK R.R.

RENO ROAD

WESTERN PACIFIC R.R.

Compiled by H.S. Meekham 1907.
J.S.N.

DIAMOND MOUNTAIN

MT. DIABLO MERIDIAN

R14E

R15E

5th Standard Parallel North

R16E

R17E

T25N

T24N

T23N

Compiled by H.S.Meekham 1907.
J.S.N

DIAMOND MOUNTAIN
MT. DIABLO MERIDIAN

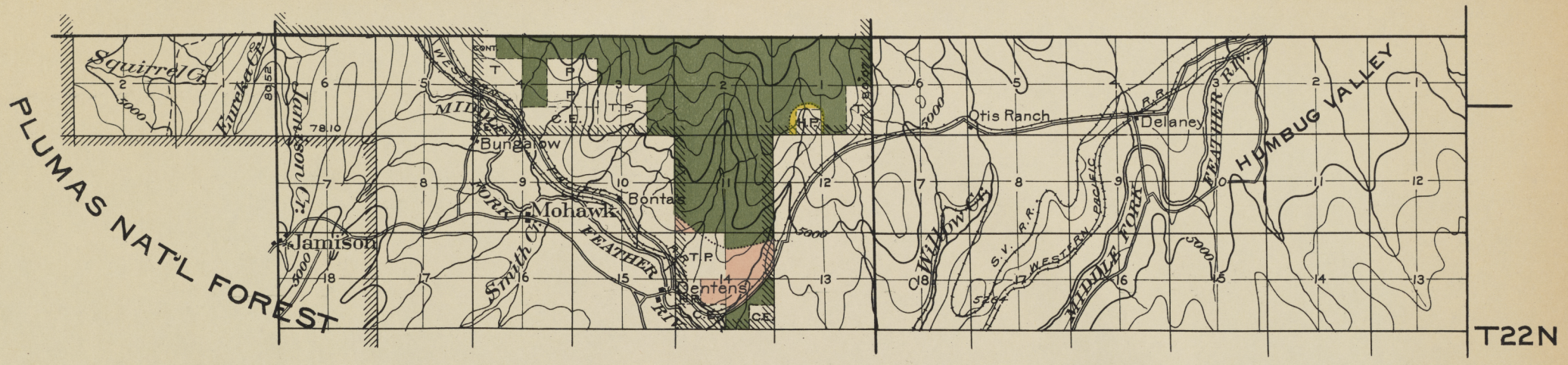

R12E

R13E

Compiled by J.S. Noel. 1907.
J.S.N.

DIAMOND MOUNTAIN

MT. DIABLO MERIDIAN

FOREST ATLAS

GENERAL CLASSIFICATION

Commercial Timber

- Less than 2,000 B.F. per acre
- 2,000 to 5,000 B.F. per acre
- 5,000 to 10,000 B.F. per acre
- 10,000 to 25,000 B.F. per acre
- 25,000 to 50,000 B.F. per acre

- Woodland, cordwood, poles, etc.
- Chaparral or brush
- Sagebrush
- Grassland, parks, etc.
- Barren, above timberline, etc.
- Desert
- Burn, not restocking
- Burn, scattering trees
- Burn, forest cover established
- Windfall
- Bug-killed or diseased
- Old cutting, less than $\frac{1}{3}$ of the merchantable timber removed
- Old cutting, $\frac{1}{3}$ to $\frac{2}{3}$ of the merchantable timber removed
- Old cutting, $\frac{2}{3}$ to all of the merchantable timber removed

- Timber sales, less than $\frac{1}{3}$ of the merchantable timber removed
- Timber sales, $\frac{1}{3}$ to $\frac{2}{3}$ of the merchantable timber removed
- Timber sales, $\frac{2}{3}$ to all of the merchantable timber removed

- Cultivated
- Irrigated

TITLE

- Alienations
- Permanent alienations
- (A) State lands, approved
- State lands, not approved
- I Indian allotments
- L Lieu selections
- RP Railway lands, patented
- R Railway lands, not patented
- HP Homesteads, patented
- H Homesteads, not patented
- CE Cash entry
- T Timber and stone
- C Coal entry
- TE Townsite entry
- Mineral lode claims, patented
- P Mineral placer claims, patented
- M Mineral mill site, patented
- MC Mineral classification

GRAZING MAP LEGEND

- Supervisor's headquarters
- Supervisor's division
- Ranger's division
- Grazing districts
- Open for all stock
- Open for cattle and horses only.
- Open for sheep and goats only
- Closed for all stock
- Lambing grounds
- Driveways for stock
- Corral

CONVENTIONAL SIGNS

- Block line
- Compartment line, sales
- Boundary line for all other classifications
- Grant line
- Telegraph line
- Telephone line
- Power line
- Pipe line
- Aqueduct
- Railroad
- Tramway
- Wire rope conveyor
- Wagon road
- Secondary or private road
- Pack trail
- Foot trail
- Fire line
- Fence
- Ditch
- Flume
- Slide
- Log driving route
- Rollway
- Skidway
- Bridge
- Ferry
- Ford
- Sowing
- Nursery
- Corral
- Supervisor's headquarters
- Ranger's headquarters
- House
- Railroad station
- Stage station
- Power station
- Hotel
- Store
- School
- Church
- Cemetery
- TEL. Telegraph office
- TLP. Telephone office
- Cabin
- Dairy
- Logging camp
- Sawmill, portable
- Sawmill, stationary
- Grist mill
- Grist and sawmill
- Apiary
- Mine location, unpatented

U.S. Improvements made by the United States are marked U. S.

Proposed improvements are shown by the appropriate sign and are designated by "Proposed" on the margin of the maps

Abandoned improvements are shown by zeros O O O O and designated on the margin of the maps

ALPHA-NUMERIC SYMBOLS FOR WESTERN COMMERCIAL TREE SPECIES

These will be used on maps, where limited space makes necessary, in the following manner:

DI29 = Pseudotsuga taxifolia, average stand 29,000 B.M. per acre

Q612 = Quercus agrifolia, average stand 12 cords per acre

T67 = Thuja plicata, average stand 7 tele-poles per acre

PO	Pinus murrayana	Lodgepole Pine
1	flexilis	Limber Pine
2	monticola	Western White Pine
3	lambertiana	Sugar Pine
4	ponderosa	Yellow Pine
5	coulteri	Coulter Pine
6	sabiniana	Gray Pine
7	jeffreyi	Jeffrey Pine
8	radiata	Monterey Pine
9	attenuata	Knobcone Pine
B2	strobiformis	Mexican White Pine
5	albicaulis	White-bark Pine
6	torreyana	Torrey Pine
7	edulis	Pinon
9	monophylla	Single-leaf Pinon
A1	Abies magnifica	Magnificent Fir
2	concolor	White Fir
3	shastensis	Shasta Fir
4	nobilis	Noble Fir
5	lasiocarpa	Alpine Fir
6	grandis	Lowland Fir
7	arizonica	Arizona Cork Fir
8	amabilis	Lovely Fir
9	venusta	Bristle-cone Fir
S2	Picea engelmanni	Engelmann Spruce
3	parryana	Blue Spruce
5	breweriana	Weeping Spruce
6	sitchensis	Sitka Spruce
D1	Pseudotsuga taxifolia	Douglas Fir (Red)
5	macrocarpa	Bigcone Spruce
H5	Tsuga mertensiana	Black Hemlock
6	heterophylla	Western Hemlock
R1	Sequoia sempervirens	Redwood
5	washingtoniana	Bigtree
C5	Chamæcyparis nootkatensis	Yellow Cedar
6	lawsoniana	Port Orford Cedar
T6	Thuja plicata	Red Cedar
L5	Larix lyallii	Alpine Larch
7	occidentalis	Western Larch
O5	Libocedrus decurrens	Incense Cedar
K5	Cupressus macnabiana	Macnab Cypress
6	macrocarpa	Monterey Cypress
7	arizonica	Arizona Cypress
8	goveniana	Gowen Cypress
J1	Juniperus utahensis	Utah Juniper
2	pachyphlœa	Alligator Juniper
4	occidentalis	Western Juniper
5	sabinoides	Mountain Juniper
7	californica	California Juniper
9	monosperma	One seed Juniper
QO	Quercus chrysolepis	Canyon Live Oak
1	californica	California Black Oak
2	lobata	California White Oak
3	douglasii	Blue Oak
4	garryana	Pacific Post Oak
5	wislizeni	Highland Oak
6	agrifolia	California Live Oak
7	gambelii	Gambel Oak
8	densiflora	California Tanbark Oak
9	engelmanni	Engelmann Oak
M2	Acer macrophyllum.	Oregon Maple
5	glabrum	Dwarf Maple
9	negundo californicum	California Boxelder
WO	Populus trichocarpa	Black Cottonwood
2	fremontii	Fremont Cottonwood
5	tremuloides	Aspen
7	angustifolia	Narrowleaf Cottonwood.
F1	Fraxinus pennsylvanica	Red Ash
6	oregona	Oregon Ash
8	lanceolata	Green Ash
U1	Prunus demissa	Western Choke Cherry
Y7	Platanus wrightii	Arizona Sycamore
8	racemosa	California Sycamore
XO	Salix lasiandra	Western Black Willow
2	sessilifolia	Silverleaf Willow
9	amygdaloides.	Almondleaf Willow

T30N

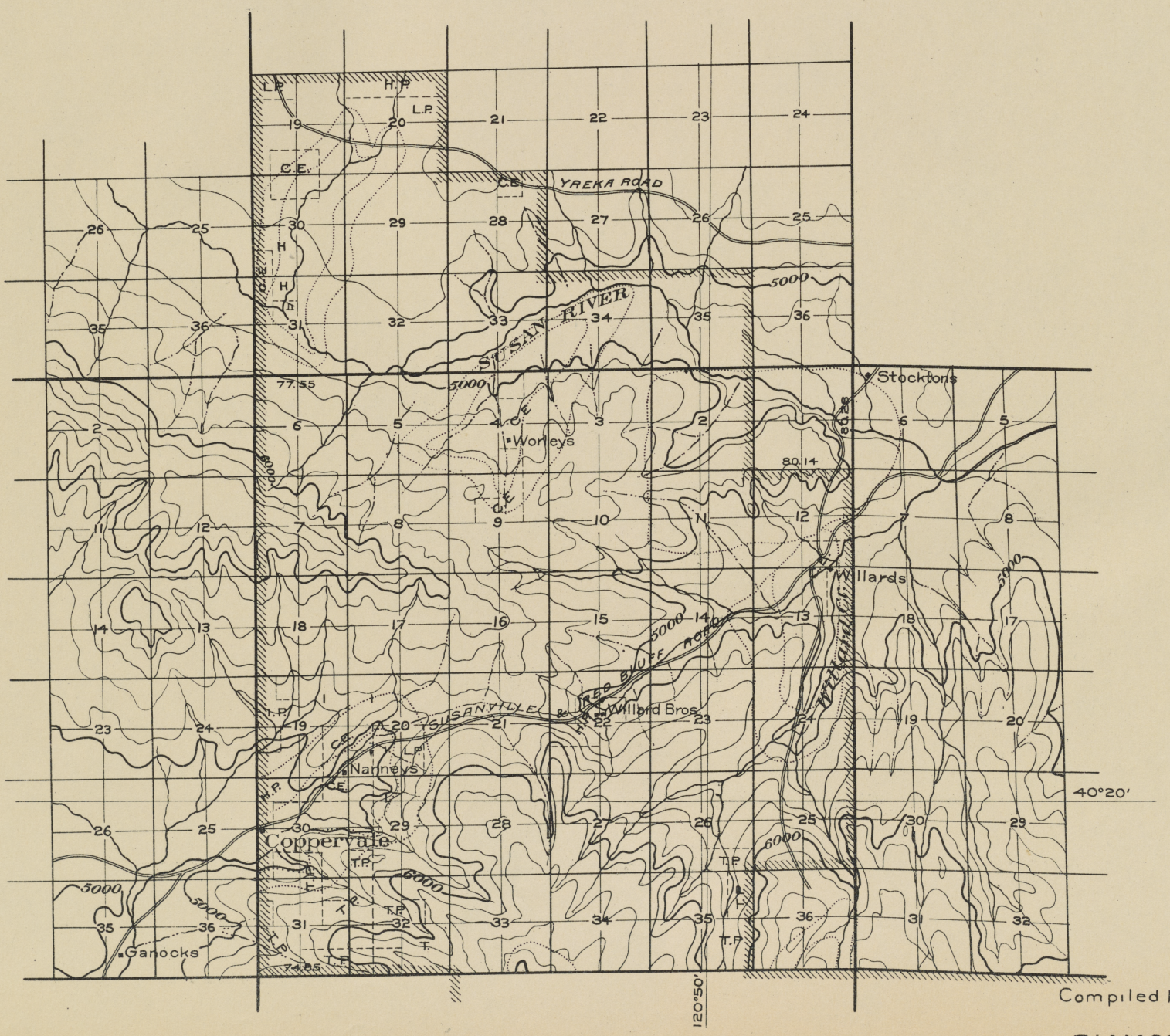

T29N

Compiled by J. S. Noel 1907
J.S.N

DIAMOND MOUNTAIN
MT. DIABLO MERIDIAN

R9E R10E R11E

T28N

T27N

T26N

MOUNTAIN MEADOWS

Mountain Meadows Creek

Parkers

Moonlight

Mt Keddie

Homer Lake

Wolf Creek

PECK VALLEY

Fair Grounds

Evans Peak

Greenville

Indian School

W.T. Starks

McCutcheon

NORTH ARM

Round Valley Reservoir

Indian Creek

Crescent

INDIAN VALLEY

Arlington Bridge

Taylorsville

Mt. Jura

Old Mine

Spring

Large Spring

Compiled by J.S. Noel. 1907

J.S.N.

DIAMOND MOUNTAIN

R9E

R10E

MT. DIABLO MERIDIAN

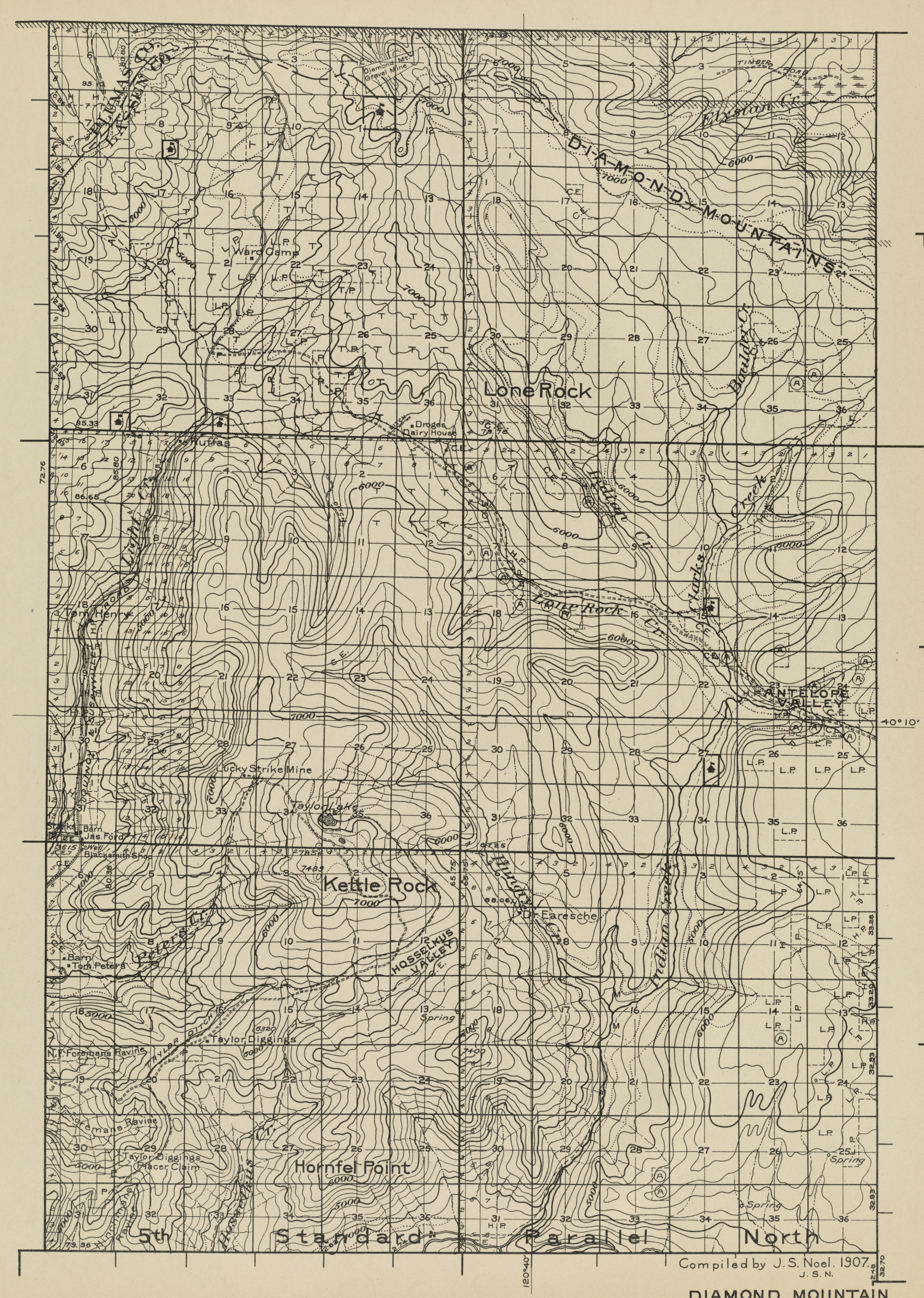
T28N
T27N
T26N
40°10'
120°40'
DIAMOND MOUNTAINS
Diamond Gravel Mine
Ward Camp
Lone Rock
Droges Dairy House
Ruffas
Tom Henry
Lucky Strike Mine
Taylor Lake
Jas. Ford
Blacksmith Shop
Kettle Rock
Dr. Faresche
Tom Peters
Taylor Diggings
Taylor Diggings Placer Claim
Hornfel Point
Spring
Fairview Cr.
Indian Cr.
Clarks Creek
Antelope Valley
Timber Road
Compiled by J.S. Noel. 1907.
J. S. N.
5th Standard Parallel North
R11E
R12E
MT. DIABLO MERIDIAN

T28N

T27N

T26N

Janesville

Hostetters

Dry Brook

Buntingville

Thompson Peak

LASSEN CO.

PLUMAS CO.

SUSANVILLE

Clarks

HONEY LAKE

RENO

Clarks Peak

Jos. Eppstein

Milford

Thompson Creek

Cottonwood Creek

BOUNDARY LINE

Last Chance Creek

Flanigans

Ross

Willow Cr.

Story Cr.

5th Standard Parallel North

Compiled by H.S. Meekham 1907.
J.S.N

DIAMOND MOUNTAIN
MT. DIABLO MERIDIAN

R13E

R14E

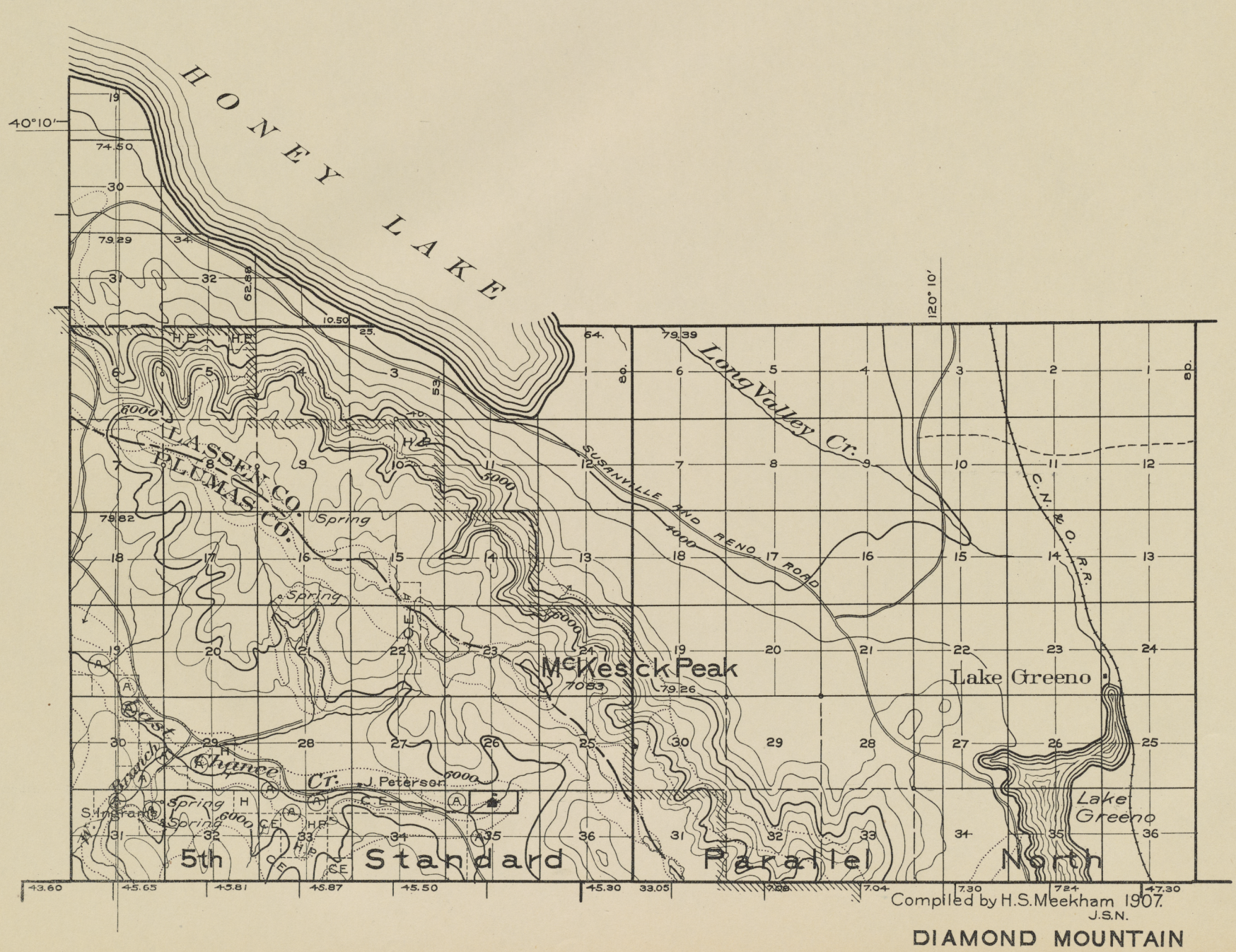

T26N

Compiled by H.S. Meekham 1907.
J.S.N.

DIAMOND MOUNTAIN
MT. DIABLO MERIDIAN

R15E

R16E

5th Standard Parallel North

T25 N

T24N

T23 N

40°

39°50

Arlington Heights

Hough Peak

Crystal Lake

Ed. Walters

Mormon Ranch

H. Chrmans

Indian

Genesee

C. Robinson

J. Pyle

H.P. Ingersolls

Genesee Mill

Quinns

Rhinehart Camp

Old Toll Gate

King Solomons Mine

Taylor Rock

Tower Rock

Log Cabin

Brady's Camp

THE POCKETS

AMERICAN VALLEY

Pioneer School

Pioneer Hotel

Lee's

Thompsons

Joseph's

Spring

Mine Shed

Argentine

Tefts

Penmans

Mandeville

New Nelson Mine

Metcalfs

English Bar

Limestone Point

Nelson Point

Bells Bar

Stouky

Cromberg

Big Hill

Sawpit Spring

Quincy

Laporte

Nelson Creek

Taylor Cr.

Spanish Cr.

Willow Cr.

Grizzly Cr.

Quincy Cr.

Middle Fork

Long Valley

Poplar Valley

Poplar Cr.

Camp Cr.

Little Poplar Valley

Feather River

Diamond Mountains

Compiled by J. S. Noel. 1907.
J. S. N.

DIAMOND MOUNTAIN
MT. DIABLO MERIDIAN

R10E

R11E

5th Standard Parallel North

R12E R13E

T25N T24N T23N

Compiled by J.S. Noel. 1907
J.S.N.

DIAMOND MOUNTAIN
MT. DIABLO MERIDIAN

5th Standard Parallel North

T14E

T15E

T25N

T24N

T23N

40°

39°50'

120°20'

SQUAW VALLEY

Squaw Queen Creek

Willow Ck.

Millard Road

Dixie Creek

Spring

DIXIE VALLEY

RED CLOVER VALLEY

Red Clover Creek

Beards

Crows

Dixie Mt.

8293

Dixie Valley Road

Frenchman's

Frenchman Cove

Bald Rock

A. Leffranchini

Sugar Loaf Peak

Griffith Creek

G.W. Mape

Alex Kerby

Beckwith

(NARROW GUAGE) SIERRA VALLEY RENO ROAD AND MOHAWK R.R.

Duncans

The Buttes

M. FORK

FEATHER RIV.

Ross

Rock Creek Road

WESTERN PACIFIC R.R.

Compiled by H.S. Meekham 1907.
J.S.N.

DIAMOND MOUNTAIN

MT. DIABLO MERIDIAN

R14E

R15E

5th Standard Parallel North

R16E

R17E

T25N

T24N

T23N

40°

39°50'

120°10'

Compiled by H.S.Meekham 1907.
J.S.N

DIAMOND MOUNTAIN

R16E R17E MT. DIABLO MERIDIAN

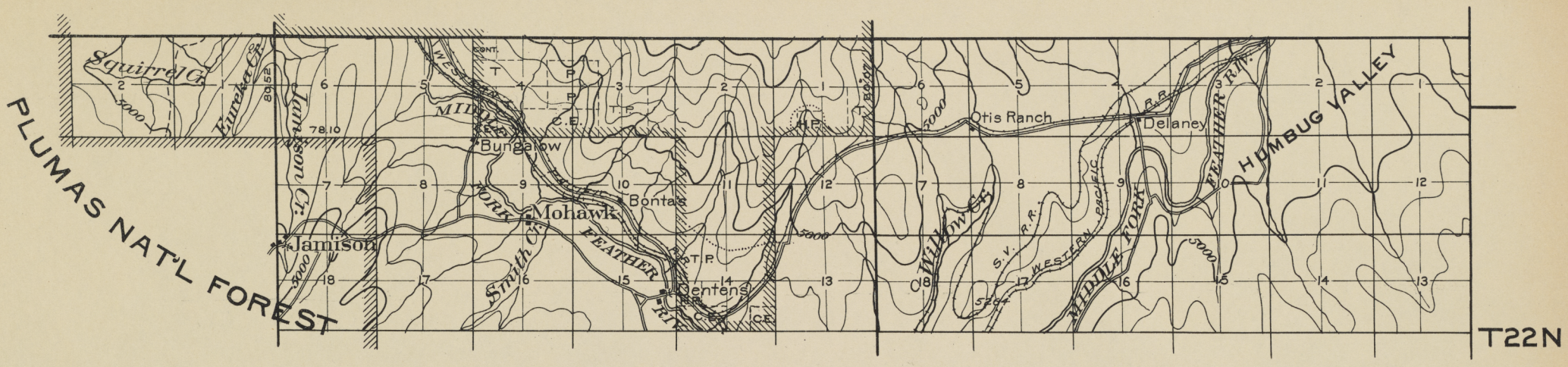

R12E

R13E

Compiled by J.S. Noel. 1907.
J.S.N.

DIAMOND MOUNTAIN

MT. DIABLO MERIDIAN